









Afterwork Delight Cave

Eddy Co. New Mexico
BLM-CFO Land

Paper sketch and DistoX2 electronic compass,
inclinometer, and distometer survey by
Garrett Jorgensen (Sketch) and Zach
Englebert (Instruments, Photos)
April 28 2021

Total length: 283.2 feet, 89.4 meters
Vertical extent: 25.6 feet, 7.8 meters

Map Explanation:

-  Walls
-  Rocks
-  Ceiling Ledge
Hatch marks point to low side
-  Floor Ledge
Hatch marks point to low side
-  Slopes
Lines fan towards low side
-  Salt Stalactites
-  Sediment
-  Salt

