

Captain Trips Pit

Eddy Co. New Mexico

NM State Trust Land



Paper sketch and DistoX2 electronic compass, inclinometer, and distometer survey by Southwest Geophysical Consulting LLC
27 March 2020

Total length: 41.9 feet, 12.8 meters

Vertical extent: 13.1 feet, 4.0 meters

Map Explanation:



Walls



Rocks



Ceiling Ledge

Hatch marks point to low side



Slopes

Lines fan towards low side



Sediment

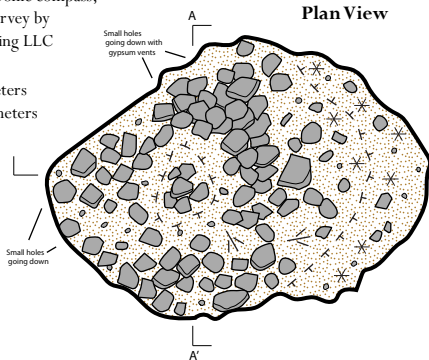


Secondary Gypsum

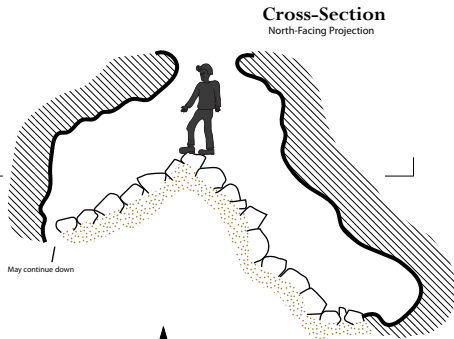


Gypsum Bedrock

Gypsum layer is part of the Rustler Formation

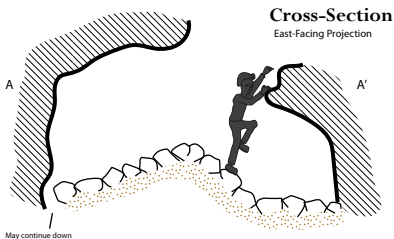


Plan View



Cross-Section

North-Facing Projection



Cross-Section

East-Facing Projection

