

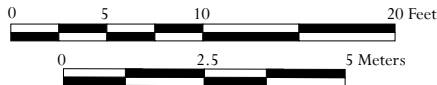
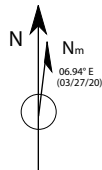
Onyx 29 Cave

Eddy Co. New Mexico

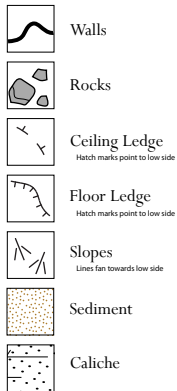
NM State Trust Land

Paper sketch and DistoX2 electronic compass,
inclinometer, and distometer survey by
Southwest Geophysical Consulting LLC
27 March 2020

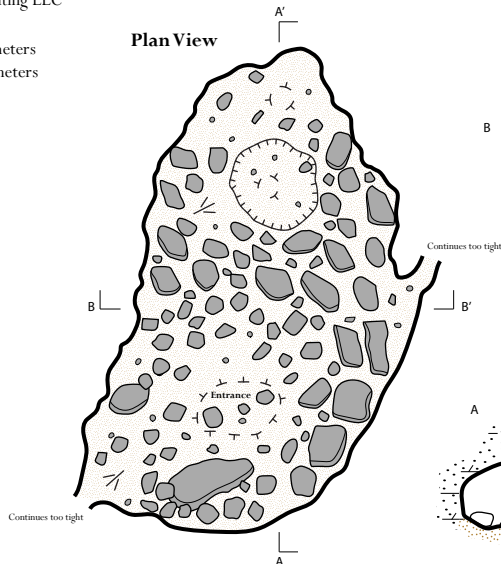
Total length: 46.5 feet, 14.2 meters
Veritcal extent: 8.6 feet, 2.6 meters



Map Explanation:



Plan View



Cross-Section
North-Facing Projection



Cross-Section
East-Facing Projection

